

PRAHA
PRAGUE
PRAGA
PRAG

IPR
PRAHA

Strategic planning and development of Prague

Petr Suska
Prague Institute of Planning and Development

AREA	496 km²
NUMBER OF INHABITANTS	1.246.780
NUMBER OF BOROUGHS	57
DENSITY	2.601 p. / sq. km
GDP PER CAPITA	42.900 € (171 % OF EU AVERAGE, 2011)



Challenges

State of affairs

Politicizing of city planning and clash of interest

- Legacy of centralised planning approaches from the Communist era

Impacts

- Severe economic impacts
- Sectoral based, rigid and fragmented strategic planning system
- Unsystematic and inefficient city investments
- Slow processes, lack of rules and instability



Key Problems

Path Dependencies

- Traditional tools for building of cities eliminated – emphasis on central planning (of settlements)
- Function over urbanism: Overlooking the character of specific localities, decline of heterogeneity and distinctiveness
- Creation of separated islands of buildings instead of a compact city



Prague institute of planning and development

New platform for a New Vision: URM → IPR

Main conceptual workplace in the area of strategic and land use planning and development of Prague

Aim to reset the system, in terms of methodology and competencies

Elaboration, coordination and assessment of key documents in the areas of:

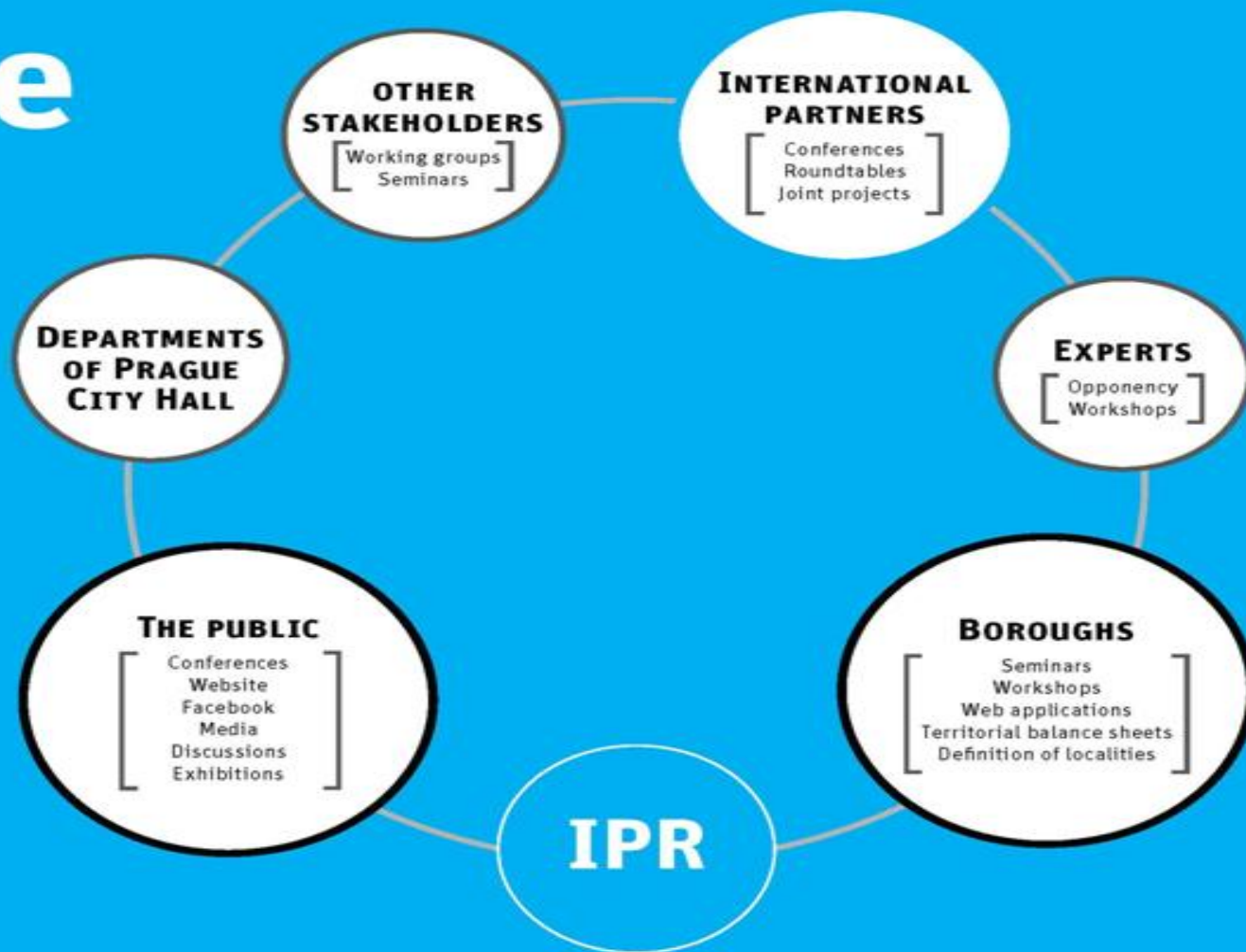
- Strategic and land use planning development
- Public space
- Transport, technical, landscape and economic infrastructure

Providing spatial information about the City of Prague

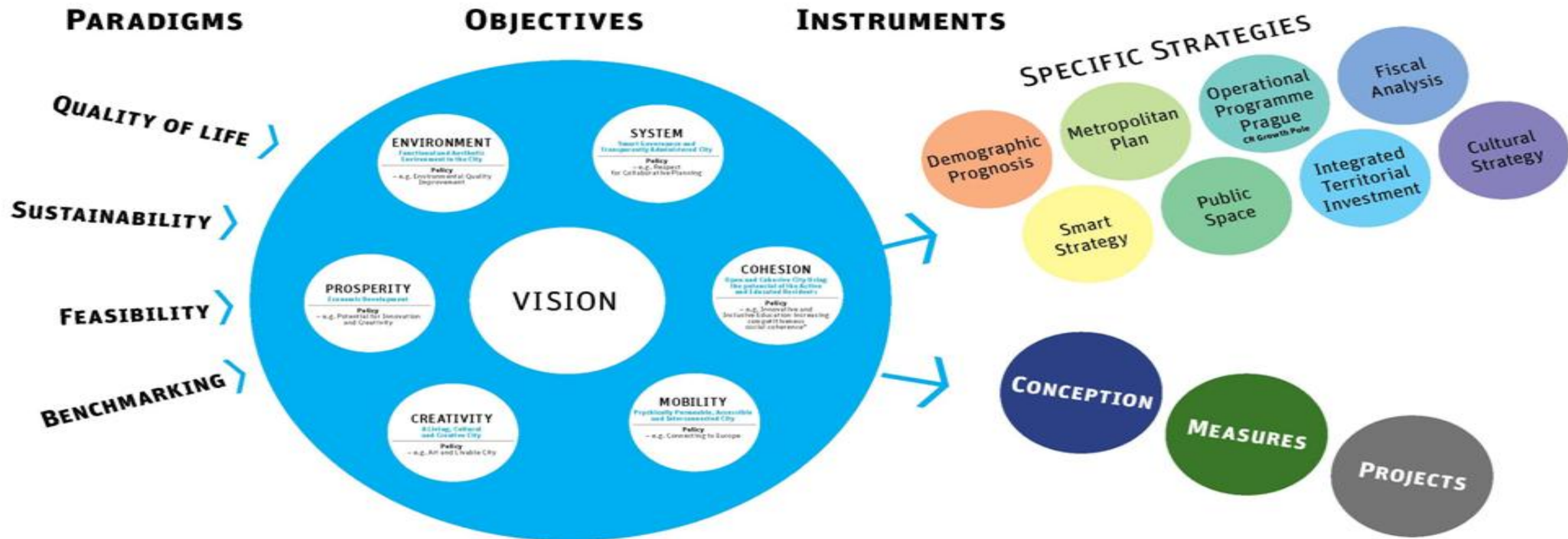
Representation of the City of Prague in Land use proceedings



Participation-driven collaborative planning



Paradigms, Strategic framework



Strategic planning



40 working groups



70 members of the basic team



nearly **250** experts in the wider team



4300 participants in public meetings



more than **120** meeting of working groups



15 conferences

Public Spaces – key to success

- Increase the level of overall quality of public spaces
- Public spaces should invite people to walk or stay around
- Even small changes can have enormous impacts



Participation

**PUBLIC
HEARINGS**

**ROUNDTABLE
DISCUSSIONS**

**EXPERT
PRESENTATION**

**GUIDED
WALKS**



WE'RE TUNING PRAGUE
[NGOS → THE PUBLIC]

**ARCHITECTURAL
COMPETITIONS**
[PUBLIC SPACES]

**METROPOLITAN
SOUNDING BOARD**
[EXPERT PUBLIC]

**WEB APPLICATIONS FOR
CITY BOROUGH**

Apply Modern Instruments and Approaches

Open and Active Communication with Surroundings

Integrated Territorial Investments

Smart Cities

Morgenstadt: City of Future

International Cooperation

SEMINARS FOR INCOMING DELEGATIONS



**MORGENSTADT
CITY LAB**

**reSITE
CONFERENCE**

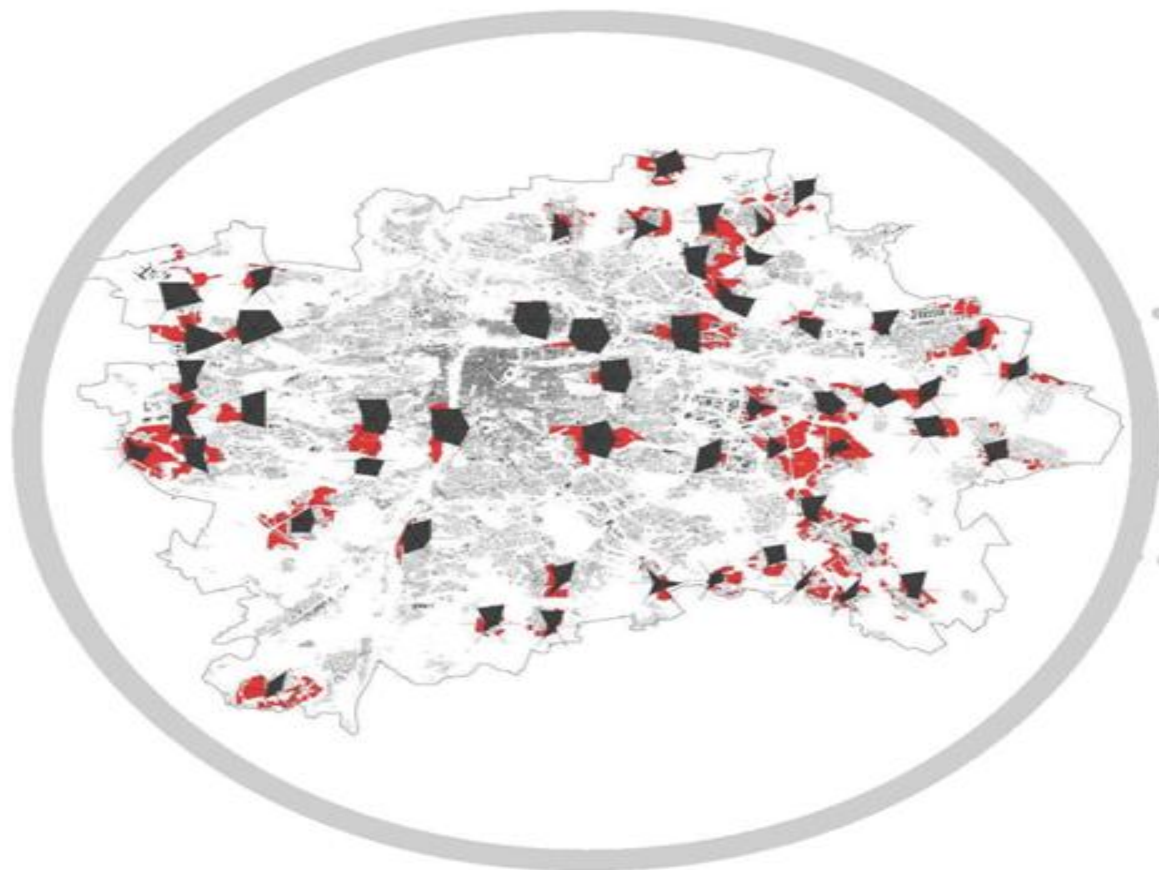
**PRAGUE-AMSTERDAM
CONFERENCE**

THE TRIANGULUM

EUROCITIES

**OECD GOVERNANCE
OF LAND USE**

Analyses



**FISCAL
ANALYSIS**

**DEMOGRAPHIC
ANALYSIS**

**MUNICIPAL PUBLIC
PROPERTY DATABASE**

**TRANSFORMATION
AND DEVELOPMENT
AREAS ANALYSIS**

Our vision and mission for the future

We overcome sector-focused thinking and we apply an integrated complex solution.

→ **Fast, efficient and sophisticated responses to current day-to-day impulses and issues**

We create, coordinate, and carry out medium-term projects.

→ **Flexible, straightforward and comprehensive responses to developments in various fields**

We seek new ways of improving long-term vision of Prague's future.

→ **Openness to new impulses, technologies, ideas, and trends**



19TH CENTURY




20TH CENTURY



21ST CENTURY

Thank you for your attention.



IPR —
PRaHa